



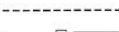





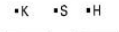














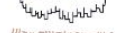












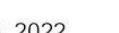
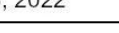





# Bitou Bulk Water Infrastructure (Locality Map)

## Legend

- National Freeway; National Route..... 
- Arterial Route..... 
- Main Road..... 
- Secondary Road; Bench Mark..... 
- Other Road; Bridge..... 
- Track and Hiking Trail..... 
- Railway; Station or Siding..... 
- Other Railway; Tunnel..... 
- Embankment; Cutting..... 
- Power Line..... 
- Built-up Area (High, Low Density)..... 
- Buildings; Ruin..... 
- Post Office; Police Station; Store..... 
- Place of Worship; School; Hotel..... 
- Fence; Wall..... 
- Windpump; Monument..... 
- Communication Tower..... 
- Mine Dump; Excavation..... 
- Trigonometrical Station; Marine Beacon..... 
- Lighthouse and Marine Light..... 
- Cemetery; Grave..... 
- International Boundary and Beacon..... 
- Provincial Boundary..... 
- Protected Area..... 
- Perennial River..... 
- Perennial Water..... 
- Non-perennial River..... 
- Non-Perennial Water..... 
- Dry Water Course..... 
- Dry Pan..... 
- Marsh and Vlei..... 
- Pipeline (above ground)..... 
- Water Tower; Reservoir; Water Point..... 
- Coastal Rocks..... 
- Prominent Rock Outcrop..... 
- Erosion; Sand..... 
- Woodland..... 
- Cultivated Land..... 
- Orchard or Vineyard..... 
- Recreation Ground..... 
- Row of Trees..... 
- New 200mm rising main from Matjiesfontein..... 
- New 315mm pipeline from Kurland WTW to N2..... 
- New 200mm pipeline from N2 to proposed Kurland Housing Development..... 
- New PS at lower Matjiesfontein Reservoir..... 
- New PS at new upper Matjiesfontein Reservoir..... 
- Alternative New PS at new upper Matjiesfontein Reservoir..... 

Scale: 1:75 000

Date created: February 23, 2022

© OpenStreetMap (and) contributors, CC-BY-SA