



GEORGE
TEL: +27 (0) 44 873 4923 **FAX:** +27 (0) 44 874 5953
EMAIL: info@sesc.net **WEBSITE:** www.sesc.net
ADDRESS: 102 Merriman Street, George 6530
PO BOX: 9087, George , 6530

CAPE TOWN
TEL: +27 (0) 21 554 5195 **FAX:** +27 (0) 86 575 2869
EMAIL: betsy@sesc.net **WEBSITE:** www.sesc.net
ADDRESS: Tableview, Cape Town, 7441
PO BOX: 443, Milnerton, 7435

PUBLIC PARTICIPATION PLAN – LINEAR ACTIVITY

FOR

THE PROPOSED UPGRADE TO THE BULK WATER INFRASTRUCTURE, KURLAND, BITOU LOCAL MUNICIPALITY, WESTERN CAPE.



APPLICANT:	BITOU LOCAL MUNICIPALITY
ENVIRONMENTAL CONSULTANT:	SHARPLES ENVIRONMENTAL SERVICES CC AUTHOR: MR WILLAN ADONIS REVIEWER: MS AMEESHA SANKER
SES REFERENCE NUMBER:	CT23
DEA&DP REF:	16/3/3/6/7/1/D1/9/0093/22
DATE:	February 2022 Rev 1: November 2022

- Environmental Impact Assessments • Basic Assessments • Environmental Management Planning
- Environmental Control & Monitoring • Water Use License Applications • Aquatic Assessments



Contents

Contents	2
List of Figures	2
1. INTRODUCTION.....	3
1.1. Location Description	3
1.2. Description of Proposed Activity	4
2. PUBLIC PARTICIPATION PLAN.....	6
2.1. Availability of Reports for Review and Comment.....	12
2.2. Public Information Meeting	12
2.3. Open Day	12
3. IDENTIFIED INTERESTED AND AFFECTED PARTIES	13
3.1. Authorities and Organs of State	13
3.2. Organizations	15
3.3. Adjacent Landowners / Occupiers and Interested And Affected Parties.....	15
4. CONCLUSION	21

List of Figures

Figure 1: Locality of proposed development.....	3
Figure 2: Schematic Layout of Proposed Bulk Services (Annexure A of the Engineering Report)	5
Figure 3: Site Notice Locations map	11

1. INTRODUCTION

Sharple's Environmental Services cc (SES) has been appointed by Niel Lyners and Associates (RS) (Pty) Ltd, on behalf of Bitou Local Municipality (the applicant), to undertake the Application for Environmental Authorisation, in terms of the National Environmental Management Act, 1998 (Act No. 107 of 1998) and the 2014 Environmental Impact Assessment Regulations, (as amended 2017), for the Proposed Upgrade of the Bulk Water Infrastructure, Kurland, Bitou Local Municipality, Western Cape.

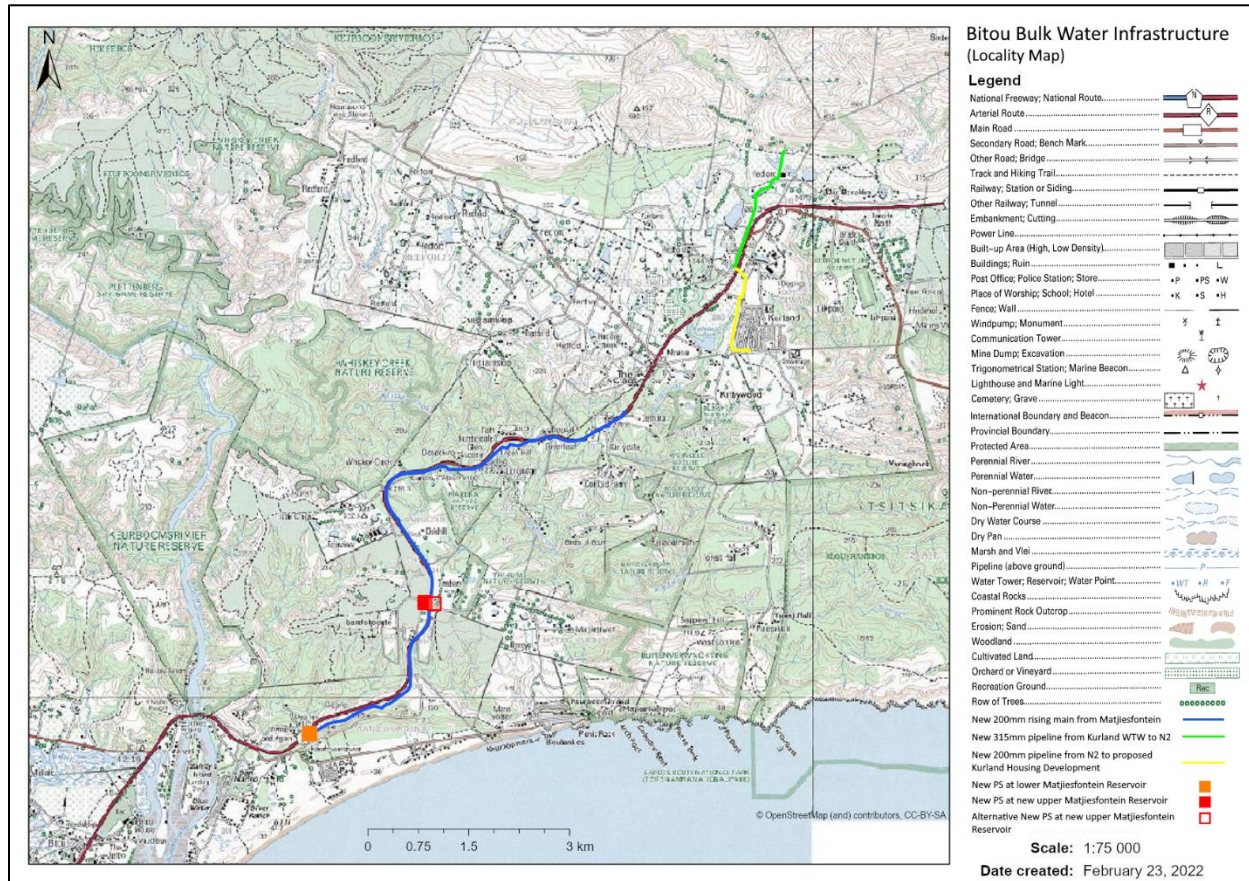


Figure 1: Locality of proposed development.

1.1. Location Description

The proposed development is located within Ward 1, of Bitou Local Municipality, Garden Route District Municipality, Western Cape. A portion of the upgrade will be located adjacent to the N2, and will proceed from the existing Matjiesfontein Reservoir to the existing Water Treatment Works in Kurland. Thereafter, an additional supply pipeline will provide water to the Kurland Township and proposed Kurland Housing site, ERF 562.

According to the Engineering Report (Appendix L of the BAR), the proposed planned pipelines will have to be constructed within private property that falls within the 5m DRE building line (Road

Ordinance 19 of 1976) and larger 30m Municipal building line and 60m SANRAL building line, measured from the road reserve fence. Once the final route of the proposed pipelines has been approved a land surveyor can commence the legal process of registering a services servitude to allow access to Bitou Municipality to operate and maintain the services. No compensation will be applicable to landowners due to the proposed servitude being inside the above-mentioned building lines. This, however, will need to be confirmed by the legal department of the Municipality. The extent of the servitude would be in the order of 5m wide

1.2. Description of Proposed Activity

The proposed development will allow for the increase in capacity and improvement on bulk services, that will not only benefit the current Kurland population, but will accommodate future development opportunities, such as the proposed Kurland Housing Development, which will take significant steps toward addressing the housing backlog within the municipality. The proposed upgrades will entail:

Rising Main, Pump Stations and Reservoirs

As depicted in the Engineering Report Appendix L of the Draft BAR.

- Construction of a new 35l/s water pump station at the existing Matjiesfontein Reservoir, within the existing servitude.
- Construction of a new 200mm uPVC bulk water pipeline, outside of the N2 road reserve, 6m within the 60m building line, from Matjiesfontein Reservoir, situated on the South side of the N2.
- Approximate length from existing Matjiesfontein Reservoir is approximately 3.08 Km's, to tie into the new proposed Matjiesfontein Upper pump station.
- Approximate length from the new proposed Upper Matjiesfontein pump station is 6.1Km's, to tie into an existing 3Km long, 160mm uPVC pipeline along the N2 which comes down from the Kurland Water Treatment Works.
- The existing 160 mm diameter rising main will feed water through a new 2 050m long uPVC, 200mm diameter rising main to the Kurland Reservoir which will be laid adjacent (parallel offset to stay outside future SANRAL road reserve) to the 200mm diameter old AC pipeline (which will be abandoned in place) currently supplying Kurland as shown on the drawings included under Annexure D (of the Engineering Report (Appendix L)).
- Construction of a new 22l/s water pump station and a 0.6ML Reservoir, to be known as the Upper Matjiesfontein Reservoir.

Supply Pipelines

As depicted in drawing C20028G – 16 (sheet 16 -19 of 19), as per the Engineering Report Appendix L.

- Construction of a new 2 560 m long 315 mm diameter uPVC pipeline, from Kurland Reservoir toward Kurland Town, adjacent (parallel offset to stay outside future SANRAL Road Reserve) to the old 200mm diameter pipeline (which will be abandoned in place), as shown on the drawings included in Annexure D (of the Engineering Report, Appendix L).

**PUBLIC PARTICIPATION PLAN
THE PROPOSED UPGRADE TO THE BULK WATER INFRASTRUCTURE, KURLAND, BITOU LOCAL MUNICIPALITY, WESTERN CAPE.**

The 315 mm diameter uPVC pipeline will be connected to a new 330 m long 200mm diameter supply pipeline feeding the Kurland Township, which will follow the alignment of the existing Kurland Township supply pipeline. This 330 m long section will just replace the existing 200 mm diameter AC pipeline which is considered old, is deteriorated, and will be requiring regular repairs.

- The 315 mm diameter uPVC pipeline will also be connected to a new 1200 m long 200 mm diameter uPVC supply pipeline which will be laid from the 315 mm diameter supply pipeline to the development on Erf 562.

Kurland Water Treatment Works

- Upgrade at the existing Kurland Water Treatment Works, including the construction of a 1.5ML Reservoir, and additional mechanical and electrical works, contained within the existing servitude (therefore, not a listed Activity in terms of the EIA Regulations, 2014(as amended 2017)).
- Establishment of new boreholes, adjacent to the Water Treatment Works site (not a listed Activity in terms of the EIA Regulations, 2014(as amended 2017)).

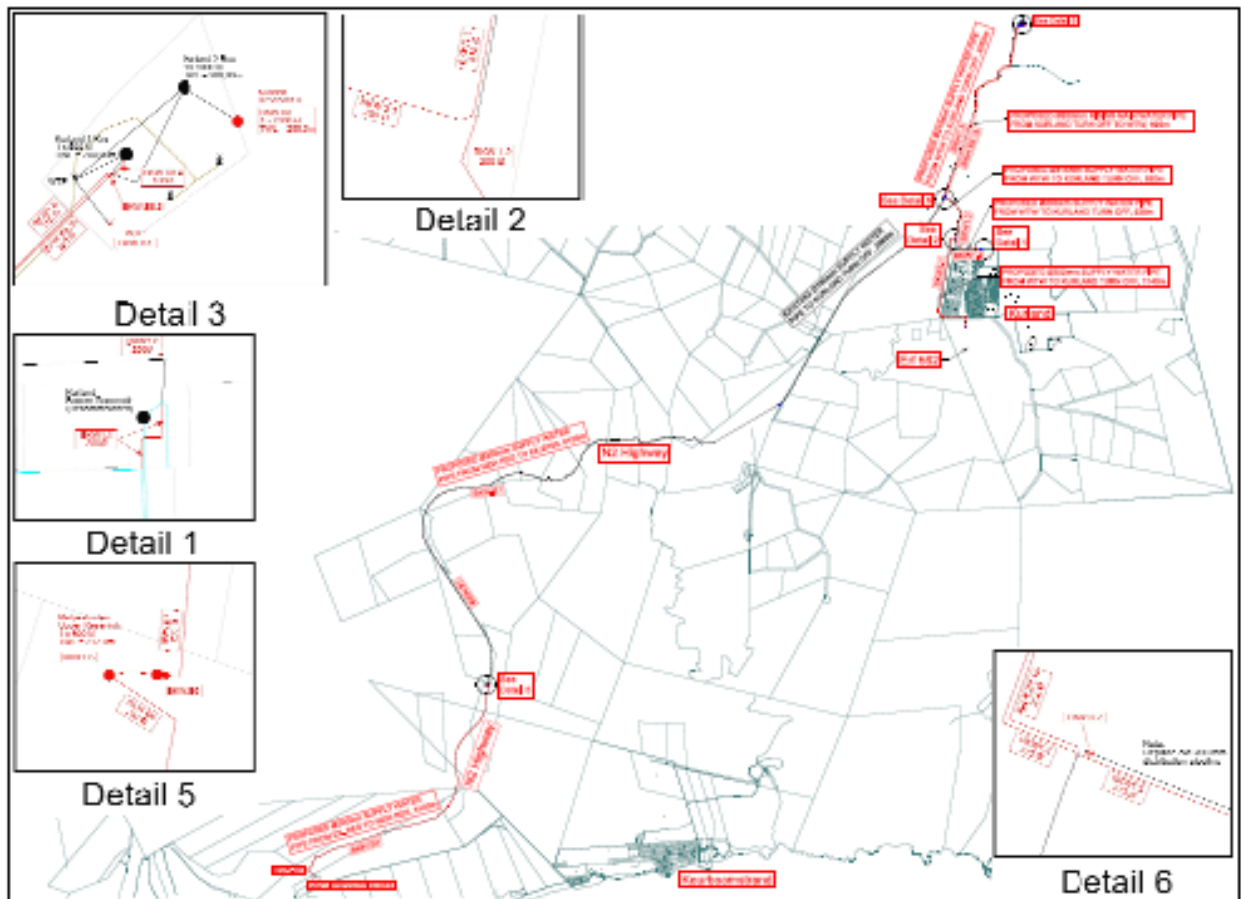


Figure 2: Schematic Layout of Proposed Bulk Services (Annexure A of the Engineering Report)

2. PUBLIC PARTICIPATION PLAN

Pre-Application Public Participation will be undertaken from the **21st of November 2022 – 12th January 2023**. Thereafter, the Application will be submitted to DEA&DP. The period of 15th December 2022 – 5th January 2023, will be excluded from the public participation.

Public participation regulations and requirements in terms of the EIA Regulations		Proposed implementation
Regulation	Regulation requirements	
<p>41(2)(a) fixing a notice board at a place conspicuous to and accessible by the public at the boundary, on the fence or along the corridor of—</p> <p>(i) the site where the activity to which the application or proposed application relates is or is to be undertaken; and</p> <p>(ii) any alternative site;</p> <p>41(4) A notice board referred to in subregulation (2) must—</p> <p>(a) be of a size of at least 60cm by 42cm; and</p> <p>(b) display the required information in lettering and in a format as may be determined by the competent authority.</p>	<p>41(3) A notice, notice board or advertisement referred to in subregulation (2) must—</p> <p>(a) give details of the application or proposed application which is subjected to public participation; and</p> <p>(b) state—</p> <p>(i) whether basic assessment or S&EIR procedures are being applied to the application;</p> <p>(ii) the nature and location of the activity to which the application relates;</p>	<p>As per Figure 3, a notice board meeting the requirements will be fixed at seven locations along the corridor of the proposed development.</p>

Public participation regulations and requirements in terms of the EIA Regulations		Proposed implementation
Regulation	Regulation requirements	
<p>41(2)(b) giving written notice, in any of the manners provided for in section 47D of the Act, to—</p> <p>(i) the occupiers of the site and, if the proponent or applicant is not the owner or person in control of the site on which the activity is to be undertaken, the owner or person in control of the site where the activity is or is to be undertaken and to any alternative site where the activity is to be undertaken;</p> <p>(ii) owners, persons in control of, and occupiers of land adjacent to the site where the activity is or is to be undertaken and to any alternative site where the activity is to be undertaken;</p> <p>(iii) the municipal councillor of the ward in which the site and alternative site is situated and any organisation of ratepayers that represent the community in the area;</p> <p>(iv) the municipality which has jurisdiction in the area;</p> <p>(v) any organ of state having jurisdiction in respect of any aspect of the activity; and</p> <p>(vi) any other party as required by the competent authority;</p>	<p>(iii) where further information on the application or proposed application can be obtained; and</p> <p>(iv) the manner in which and the person to whom representations in respect of the application or proposed application may be made.</p> <p>In Accordance with Regulation 41(6) When complying with this regulation, the person conducting the public participation process must ensure that—</p> <p>(a) information containing all relevant facts in respect of the application or proposed application is made available to potential I&APs; and</p> <p>(b) participation by potential or registered I&APs has been facilitated in such a manner that all potential or registered I&APs are provided with a reasonable opportunity to comment on the application or proposed application.</p>	<p>An I&AP register has been compiled, which identifies affected adjacent landowners, authorities, organs of state and other affected parties.</p> <p>A summary of the means proposed to notify the various I&APs has been included in the section below. These include email notification, direct telephonic calls, Whatsapp Broadcasts, letter drops, site notices and newspaper advertisement.</p> <p>Letter-drops will be undertaken as per Section 3.2, below.</p>

PUBLIC PARTICIPATION PLAN
THE PROPOSED UPGRADE TO THE BULK WATER INFRASTRUCTURE, KURLAND, BITOU LOCAL MUNICIPALITY, WESTERN CAPE.

Public participation regulations and requirements in terms of the EIA Regulations		Proposed implementation
Regulation	Regulation requirements	
<p>41(2)(c) placing an advertisement in— (i) one local newspaper; or (ii) any official Gazette that is published specifically for the purpose of providing public notice of applications or other submissions made in terms of these Regulations;</p>		<p>An advertisement will be placed in the Knysna-Herald, in English.</p>
<p>41(2)(d) placing an advertisement in at least one provincial newspaper or national newspaper, if the activity has or may have an impact that extends beyond the boundaries of the metropolitan or district municipality in which it is or will be undertaken: Provided that this paragraph need not be complied with if an advertisement has been placed in an official Gazette referred to in paragraph (c)(ii)</p>		<p>Regulation not applicable to the proposed development, given its local impact.</p>

Public participation regulations and requirements in terms of the EIA Regulations		Proposed implementation
Regulation	Regulation requirements	
<p>41(2)(e) using reasonable alternative methods, as agreed to by the competent authority, in those instances where a person is desirous of but unable to participate in the process due to—</p> <p>(i) illiteracy;</p> <p>(ii) disability; or</p> <p>(iii) any other disadvantage</p>	<p>In ensuring the above, applicants and EAPs, in addition to the methods contained in Chapter 6 of the EIA Regulations, or as part of reasonable alternative methods proposed in terms of regulation 41(2)(e) of the EIA Regulations, may make use of the following non-exhaustive list of methods: emails, websites, Zero Data Portals, Cloud Based Services, or similar platforms, direct telephone calls, virtual meetings, newspaper notices, radio advertisements, community representatives, distribution of notices at places that are accessible to potential I&APs.</p>	<p>I&AP's who do not have access to email or letter drops will be notified of the process via an sms or Whatsapp medium where appropriate.</p> <p>Information containing all relevant facts in respect of the application or proposed application will also be circulated in this way if appropriate.</p> <p>If we are made aware of any I&AP with illiteracy, disability or other disadvantage we will engage with such I&AP to ensure they are notified in a method that is appropriate to their needs. .</p>

Public participation regulations and requirements in terms of the EIA Regulations		Proposed implementation
Regulation	Regulation requirements	
<p>42. A proponent or applicant must ensure the opening and maintenance of a register of interested and affected parties and submit such a register to the competent authority, which register must contain the names, contact details and addresses of—</p> <p>(a) all persons who, as a consequence of the public participation process conducted in respect of that application, have submitted written comments or attended meetings with the proponent, applicant or EAP;</p> <p>(b) all persons who have requested the proponent or applicant, in writing, for their names to be placed on the register; and</p> <p>(c) all organs of state which have jurisdiction in respect of the activity to which the application relates.</p>	<p>Proponents/ applicants, EAPs, specialists and professionals, where relevant, must ensure that all reasonable measures are taken to identify potential I&APs for purposes of conducting public participation on the application; and</p>	<p>An I&AP register has been compiled, which identifies affected adjacent landowners, authorities, organs of state and other affected parties.</p> <p>The register will be maintained by the applicant's EAP in accordance with Regulation 42 of the NEMA EIA Regulations, 2014 (as amended).</p>

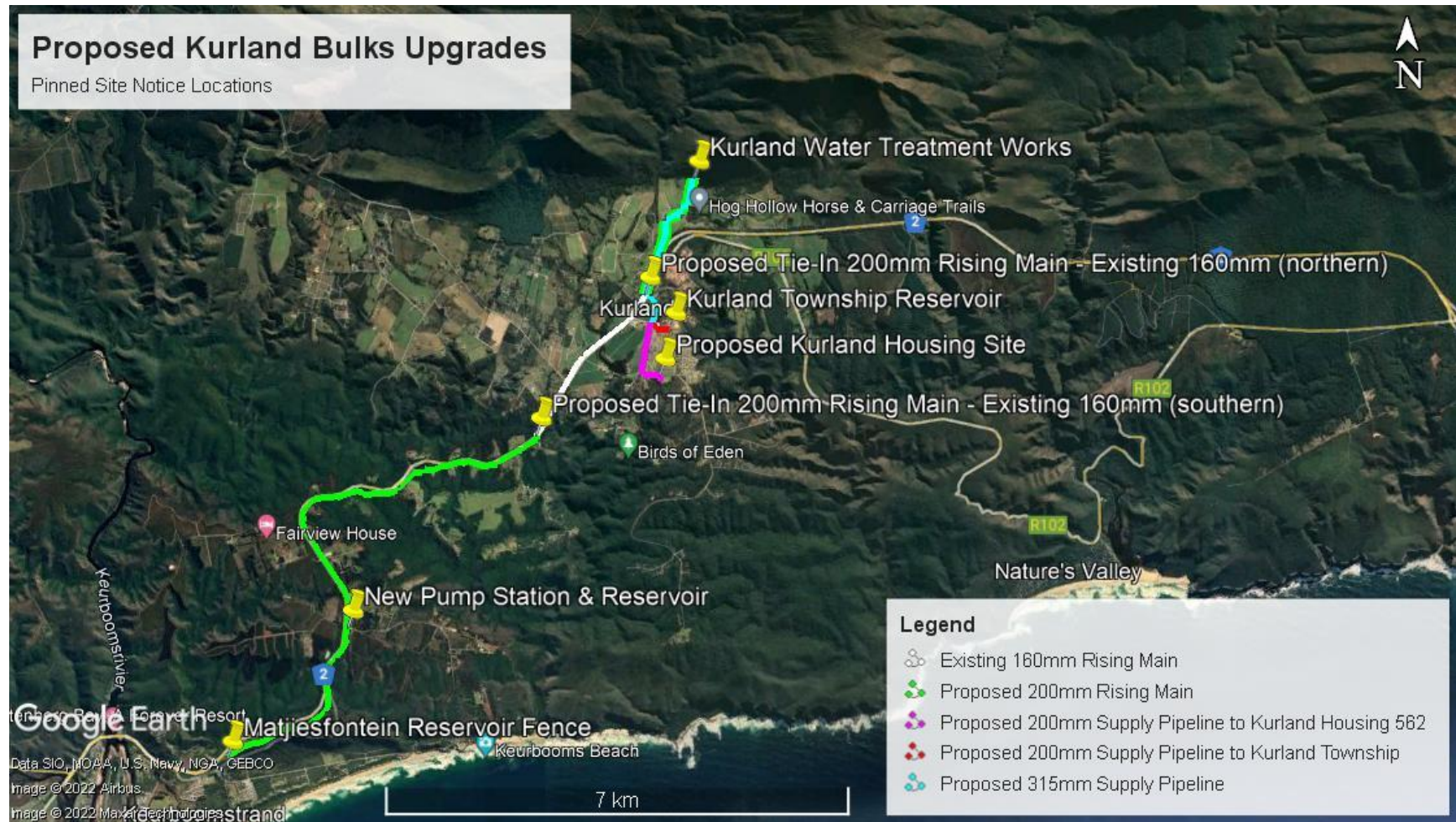


Figure 3: Site Notice Locations map

2.1. Availability of Reports for Review and Comment

All documents / reports with annexures will be uploaded onto the SES website for download, review and comment. The SEScc website is designed to be mobile friendly, allowing those with only mobile internet the availability to view the relevant reports. On request, reports will also be shared via bulk online sharing sites such as WeTransfer.

Any person(s) wishing to register as an I&AP, who may not be able to obtain documents via WeTransfer or the SES website, are encouraged to contact us within the allotted public participation period, and we will make alternative arrangements where necessary.

2.2. Public Information Meeting

Should the need arise for an information sharing session, a virtual meeting will be set up during which the EAP will present on the findings of the Impact Assessments. Participants will be given the opportunity to post questions to the presenters, which will be answered in a Q&A session. Any virtual meetings held will be recorded and made available to all registered I&APs.

2.3. Open Day

The EAP intends to undertake an open day that will appropriately address any issues raised during the process and allow for the community to be kept informed.

3. IDENTIFIED INTERESTED AND AFFECTED PARTIES

3.1. Authorities and Organs of State

The following Authorities and Organs of State will be consulted during the **Pre-Public Participation (undertaken before issuing of the Application for Environmental Authorization)**:

STATE DEPARTMENTS				
AUTHORITY	CONTACT PERSON	MEANS OF NOTIFICATION		
		INITIAL NOTIFICATION	PREFERRED METHOD OF NOTIFICATION	PREFERRED METHOD OF DOCUMENT RECEIPT
Eskom: Land Development	Mr O Peters	• Email notification with link	• Email	• Email
Breede-Gouritz Catchment Management Agency	Mr C Abrahams	• Email notification with link	• Email	• Email
DEA&DP: Pollution Management	Mr A McClelland	• Email notification with link	• Email	• Email
Western Cape Government: Department of Environmental Affairs and Development Planning - Development Management (Region 3)	Ms J Christine	• Email notification with link	• Email	• Email
Western Cape Government: Department of Transport and Public Works	Ms.V. Stoffels	• Email notification with link	• Email	• Email
Western Cape Government: Department of Agriculture	Mr C van der Walt	• Email notification with link	• Hard Copy	• Hard Copy
Department of Health	Mr M.W Booï	• Email notification with link	• Email	• Email
Department of Rural Development and Land Reform	Mr T Bolton	• Email notification with link	• Email	• Email
Department of Human Settlements	Admin	• Email notification with link	• Email	• Email
Heritage Western Cape	Ms S Barnardt	• Email notification with link	• Email	• Email

PUBLIC PARTICIPATION PLAN
THE PROPOSED UPGRADE TO THE BULK WATER INFRASTRUCTURE, KURLAND, BITOU LOCAL MUNICIPALITY, WESTERN CAPE.

ORGANS OF STATE				
ORGANS OF STATE	CONTACT PERSON	INITIAL NOTIFICATION	PREFERRED METHOD OF NOTIFICATION	PREFERRED METHOD OF DOCUMENT RECEIPT
CapeNature	Mr C Fordham	• Email notification with link	• Email	• Email
	Ms M Simons	• Email notification with link	• Email	• Email
South African Civil Aviation Authority	Ms L Stroh / Ms E Shogola	• Email notification with link	• Email	• Email
Garden Route District Municipality Executive Manager: Community Services	Ms. N Viljoen	• Email notification with link	• Email	• Email
Garden Route District Municipality Executive Manager: Planning and Economic Development	Mr L Menze	• Email notification with link	• Email	• Email
Garden Route District Municipality: Health and Environmental Services	Mr J Compion	• Email notification with link	• Email	• Email
Garden Route District Municipality Executive Manager: Roads Services	Mr J.G Daniels	• Email notification with link	• Email	• Email
Bitou Municipality: Municipal Manager	Mr. M. Memani	• Email notification with link	• Email	• Email
Bitou Local Municipality: Parks & Recreation	Mr J Basson	• Email notification with link	• Email	• Email
Bitou Municipality: Community Services	Mr T Sompani	• Email notification with link	• Email	• Email
Bitou Municipality - Town Planning	Ms A Stander / Mr J Basson / Mr C Schliemann	• Email notification with link	• Email	• Email
Bitou Municipality : Environmental Management Officer	Ms A Taljaard	• Email notification with link	• Email	• Email
Bitou Municipality: Waste Management Officer	Mr. R. Bower	• Email notification with link	• Email	• Email
Bitou Municipality: Water and Sanitation Services	F. Samuel	• Email notification with link	• Email	• Email
Bitou Municipality: Strategic Services Department - Local Economic Development	L. Jacobs/J Lottering	• Email notification with link	• Email	• Email

PUBLIC PARTICIPATION PLAN
THE PROPOSED UPGRADE TO THE BULK WATER INFRASTRUCTURE, KURLAND, BITOU LOCAL MUNICIPALITY, WESTERN CAPE.

Bitou Municipality: Strategic Services Department - Building Control	C Basson	• Email notification with link	• Email	• Email
Bitou Municipality: Integrated Development Planning	T Henge	• Email notification with link	• Email	• Email
Bitou Municipality: Public Safety	A Sakati/ N Dlamini	• Email notification with link	• Email	• Email
Bitou Municipality: Fire and Rescue Services	H Venter	• Email notification with link	• Email	• Email
Bitou Municipality: Roads and Stormwater	Mr P Dietzsch	• Email notification with link	• Email	• Email
Ward Councillor - Ward 1	Councillor J.N Kamkam	• Email notification with link	• Email	• Email
Kurland Public Library	Ms. E. Willemse	• Email notification with link	• Email	• Email

3.2. Organizations

The following Organizations will be notified during Public Participation:

ORGANIZATIONS				
ORGANIZATION	CONTACT PERSON	INITIAL NOTIFICATION	PREFERRED METHOD OF NOTIFICATION	PREFERRED METHOD OF DOCUMENT RECEIPT
Wildlife and Environment Society of South Africa	Mr Steve Pettoiffe	• Email notification with link	•	•
Plettenberg Bay Environmental Forum	Mr R Martin	• Email notification with link	•	•

3.3. Adjacent Landowners / Occupiers and Interested And Affected Parties

PUBLIC PARTICPATION PLAN
THE PROPOSED UPGRADE TO THE BULK WATER INFRASTRUCTURE, KURLAND, BITOU LOCAL MUNICIPALITY, WESTERN CAPE.

AFFECTED/ADJACENT INTERESTED AND AFFECTED PARTIES (LINEAR ACTIVITY)				
POTENTIAL INFRA.	ALT LAYOUT 1 (PREFERRED)	ALT LAYOUT 2	LAND PARCELS	NOTIFICATION METHOD
<ul style="list-style-type: none"> • 200mm Rising Main • Pump station 	✓	✓	MATJES FONTEIN Farm Nr 120/304; SG Code: C03900000000030400120	Post
200mm Rising Main	✓		MATJES FONTEIN RE/2/304; SG Code: C03900000000030400002	Email
	✓		MATJES FONTEIN RE/17/304; SG Code: C03900000000030400017;	Post
	✓	✓	Garden Route Biosphere Reserve – Keurbooms Forest River Forest Reserve 522	Post
		✓	MATJES FONTEIN Farm Nr 159/304; SG Code: C03900000000030400159	Email
		✓	MATJES FONTEIN Farm Nr 181/304; SG Code: C03900000000030400181	
		✓	MATJES FONTEIN RE/29/304; SG Code: C03900000000030400029	
		✓	MATJES FONTEIN Farm Nr 184/304; SG Code: C03900000000030400184	
		✓	MATJES FONTEIN Farm Nr 185/304; SG Code: C03900000000030400185	
		✓	MATJES FONTEIN Farm Nr 197/304; SG Code: C03900000000030400197	
		✓	MATJES FONTEIN Farm Nr 157/304; SG Code: C03900000000030400157	
		✓	MATJES FONTEIN Farm Nr 41/304; SG Code: C03900000000030400041	
		✓	MATJES FONTEIN Farm Nr 186/304; SG Code: C03900000000030400186	
		✓	MATJIES FONTEIN	

PUBLIC PARTICPATION PLAN
THE PROPOSED UPGRADE TO THE BULK WATER INFRASTRUCTURE, KURLAND, BITOU LOCAL MUNICIPALITY, WESTERN CAPE.

			RE/28/304; SG Code: C03900000000030400028	
<ul style="list-style-type: none"> • 200mm Rising Main • Pump Station • New Upper Matjiesfontein Reservoir (0.6ML) 	✓	✓	RE/231; SG Code: C03900000000023100000;	Post
	✓	✓	Farm Nr 2/231; SG Code: C03900000000023100002	Email
<ul style="list-style-type: none"> • 200mm Rising Main 	✓		RE 1/231; SG Code: C03900000000023100001;	
	✓		CRAGS VIEW Farm Nr.1/541; SG Code: C03900000000054100001	
	✓		CRAGS VIEW RE/541; SG Code: C03900000000054100000	
	✓		OAKHILL RE/479; SG Code: C03900000000047900000;	
	✓		OAKHILL RE/1/479; SG Code: C03900000000047900001;	Post
	✓		OAKHILL RE/7/479; SG Code: C03900000000047900007;	No details available
	✓		RE/4/293; SG Code: C03900000000029300004;	Email
	✓		KIARUNA PRIVATE NATURE RESERVE RE/79/293; SG Code: C03900000000029300079	
	✓		KIARUNA PRIVATE NATURE RESERVE RE/20/293; SG Code: C03900000000029300020;	
	✓		Farm Nr 89/293; SG Code: C03900000000029300089;	
	✓		Farm Nr. 293 (portion north west of Ingwe Estate 589)	
	✓		Farm Nr 90/293; SG Code: C03900000000029300090;	No details available
	✓		RE/3/293; SG Code: C03900000000029300003;	Post
		✓	AFGUNST RE 2/294; SG Code: C03900000000029400002;	Email
		✓	AFGUNST Farm Nr 14/294; SG Code: C03900000000029400014	
	✓	AFGUNST Farm Nr 15/294; SG Code: C03900000000029400015;		

PUBLIC PARTICPATION PLAN
THE PROPOSED UPGRADE TO THE BULK WATER INFRASTRUCTURE, KURLAND, BITOU LOCAL MUNICIPALITY, WESTERN CAPE.

		✓	AFGUNST RE 7/294; SG Code: C03900000000029400007	
		✓	FAIRVIEW Farm Nr 8/229; SG Code: C03900000000022900008;	
		✓	FAIRVIEW Farm Nr 9/229; SG Code:C03900000000022900009;	
		✓	FAIRVIEW RE 2/229; SG Code:C03900000000022900002;	Post
		✓	AFGUNST Farm Nr 16/294; SG Code: C03900000000029400016;	Email
		✓	Farm Nr 57/293 SG Code: C03900000000029300057	
		✓	Farm Nr 58/293 SG Code: C03900000000029300058	Post
		✓	RE 5/293; SG Code: C03900000000029300005	No details available
		✓	RE 17/293; SG Code: C03900000000029300017	Email
		✓	Farm Nr 28/293; SG Code: C03900000000029300028	
		✓	RE 20/293; SG Code: C03900000000029300020	
		✓	Farm Nr 64/293; SG Code: C03900000000029300064	
		✓	Farm Nr 65/293; SG Code: C03900000000029300065	
		✓	Farm Nr 66/293; SG Code: C03900000000029300066	
		✓	Farm Nr 15/293; SG Code: C03900000000029300015	
		✓	RE 2/293; SG Code: C03900000000029300002	Post
		✓	RE 8/293; SG Code: C03900000000029300008	No details available
		✓	RE 29/293; SG Code: C03900000000029300029	Post
		✓	RE 14/293; SG Code: C03900000000029300014	Post
		✓	Farm Nr 71/293; SG Code: C03900000000029300071	Email
		✓	Farm Nr 72/293; SG Code: C03900000000029300072	
		✓	DUPEVALE CONS Farm Nr 2/292; SG Code: C03900000000029200002	
<ul style="list-style-type: none"> • 200mm Rising Main • Tie-in to existing 160mm 	✓	✓	Farm Nr 490; SG Code: C03900000000049000000;	Email

PUBLIC PARTICIPATION PLAN
THE PROPOSED UPGRADE TO THE BULK WATER INFRASTRUCTURE, KURLAND, BITOU LOCAL MUNICIPALITY, WESTERN CAPE.

<ul style="list-style-type: none"> 200mm Rising Main Crossing N2 	✓	KIRBYWOOD RE/20/302; SG Code: C03900000000030200020;	Post
<ul style="list-style-type: none"> 200mm Rising Main from existing 160mm Pipeline to Kurland WTW's 	✓	RE/236; SG Code: C03900000000023600000;	Post
		RE/506; SG Code: C03900000000050600000;	
		BUFFELS RIVIER Farm Nr 67/288; SG Code: C03900000000028800067;	
		BUFFELS RIVIER Farm Nr 69/288; SG Code: C03900000000028800069;	
PROPOSED INFRASTRUCTURE			
PROPOSED INFRASTRUCTURE	PROPERTIES AFFECTED		NOTIFICATION METHOD
<ul style="list-style-type: none"> 315mm Supply Water Pipeline 	RE/236; SG Code: C03900000000023600000;		Post
	RE/506; SG Code: C03900000000050600000;		Email
	BUFFELS RIVIER Farm Nr 67/288; SG Code: C03900000000028800067;		
	BUFFELS RIVIER Farm Nr 69/288; SG Code: C03900000000028800069;		
	BUFFELS RIVIER Farm Nr 65/288; SG Code: C03900000000028800065;		Email
	BUFFELS RIVIER RE/288; SG Code: C03900000000028800000;		
<ul style="list-style-type: none"> 200mm Supply Water Pipeline to Kurland Housing 562 	ERF 58 Kurland SG: C03900060000005800000		No details available
	BUFFELS RIVIER RE/288; SG Code: C03900000000028800000;		Email
	RE/562; SG Code: C03900000000056200000;		
	LOT SOLWAY Farm Nr: RE/240 SG Code: C03900000000024000000		No details available

PUBLIC PARTICPATION PLAN

THE PROPOSED UPGRADE TO THE BULK WATER INFRASTRUCTURE, KURLAND, BITOU LOCAL MUNICIPALITY, WESTERN CAPE.

<ul style="list-style-type: none">• 200mm Supply Water Pipeline to Kurland Township	Erf Nr: RE/117 Kurland SG Code: C03900060000011700000	No details available
---------------------------------------------------------------------------------------------------	----------------------------------------------------------	----------------------

4. CONCLUSION

SES confirms that all reasonable measures will be taken to identify potential I&APs for purposes of conducting the public participation on this application.

As far as is reasonably possible all information containing relevant facts in respect of this application will be made available to potential I&APs and participation by potential or registered I&APs will be facilitated in such a manner that all potential or registered I&APs will be provided with a reasonable opportunity to comment.

This public participation plan, once agreed with the competent authority, will be adhered to and any deviations, where relevant, will be identified and discussed with the authorities