

## Appendix 1 – Site Photograph Record



Figure 1: Ariel view of Erf 90 Wilderness (2025).



Photograph 1: Eastern view of Rock Revetment and Beach Access (22/01/2025).






**Photograph 2: North Eastern view of Rock Revetment and Beach Access (22/01/2025).**



**Photograph 3: North Eastern view of Rock Revetment and Beach Access (22/01/2025).**





**Photograph 4: Eastern View of Rock Revetment and Beach Access (22/01/2025).**



**Photograph 5: Southern View of Top of Rock Revetment (22/01/2025).**





**Photograph 6: Southern View of Top Rock Revetment and Beach Access (22/01/2025).**



**Photograph 7: Northern View of Rock Revetment (October 2003).**






Photograph 8: Northern View of Rock Revetment (October 2003).




Photograph 9: Northern View of Wooden Gabion 1996.





**Photograph 10: Northern View of Terrace 1991.**



**Photograph 11: North Western View of Retaining Wall 1986.**





**Photograph 12: Eastern View of Dyke and Beach Access (1960s).**



**Photograph 13: Northern View of House (1934).**