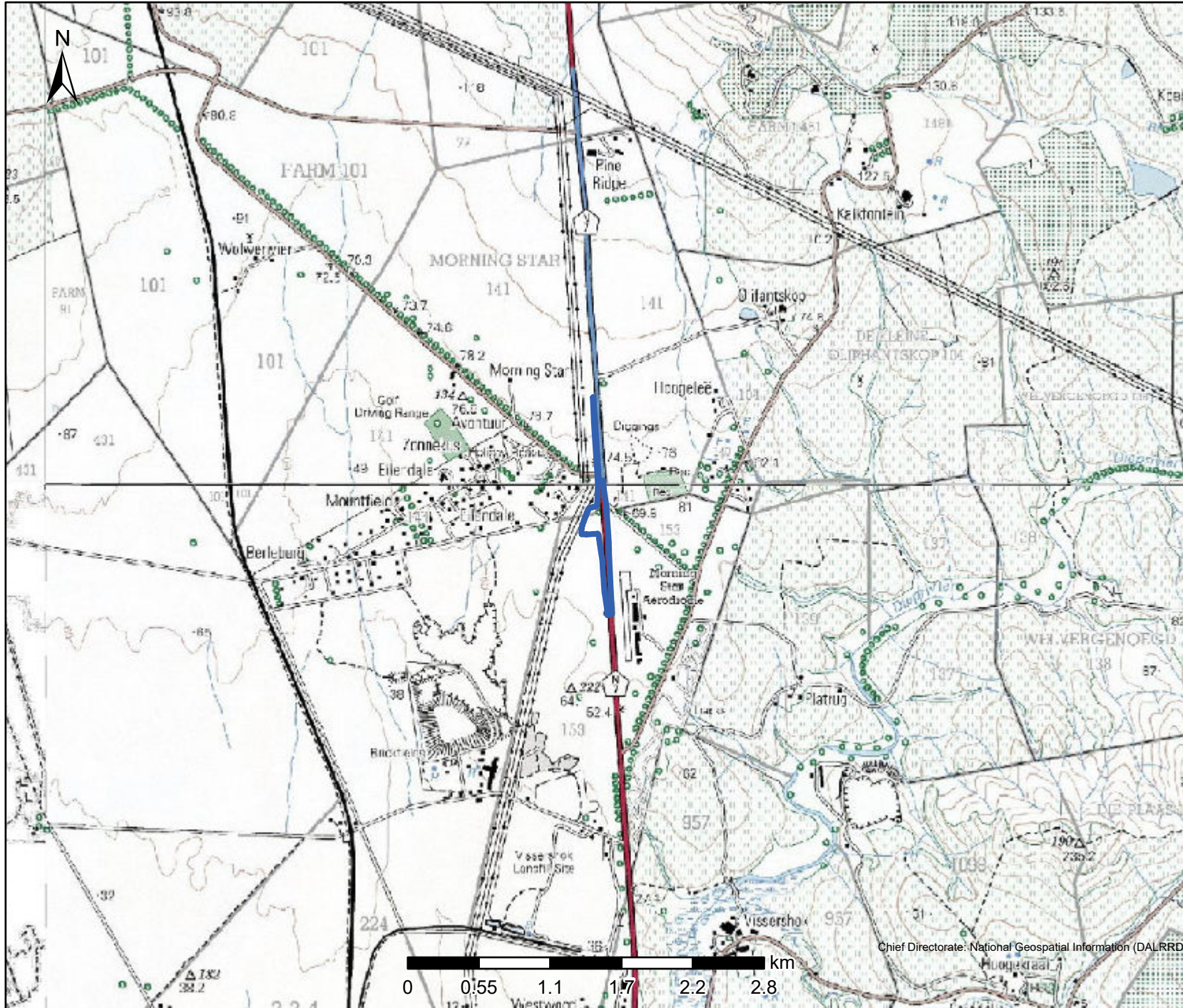


# N7 Weighbridge 1: 50 000

Legend



**Map Center:** Lon: 18°32'46.4"E  
Lat: 33°45'5.8"S

**Scale:** 1:50,000

**Date created:** 2025/26/08

Chief Directorate: National Geospatial Information (DALRRD)

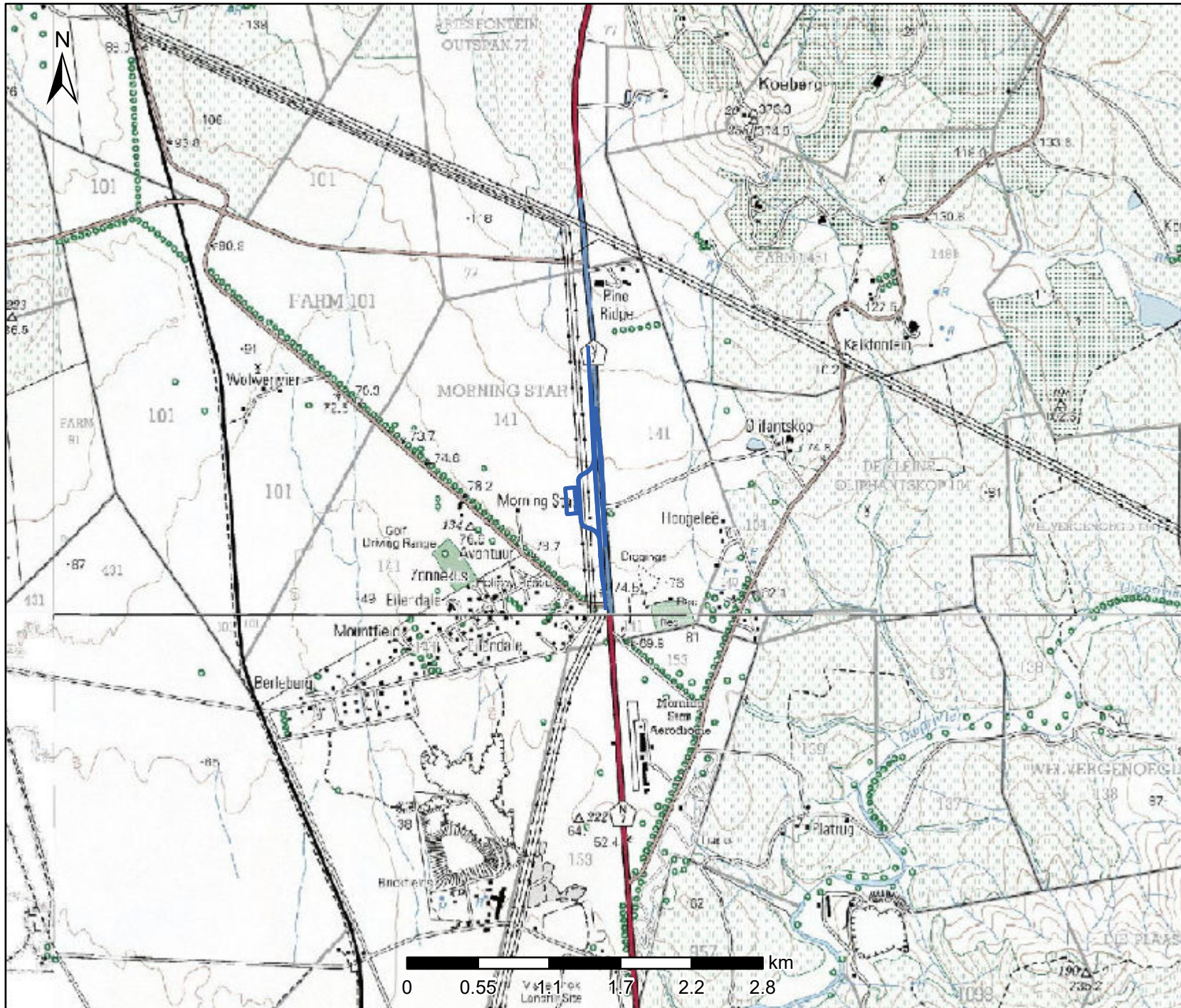


**Western Cape  
Government**  
FOR YOU



# Alternative 6 N7 Weighbridge 1: 50 000

Legend



Map Center: Lon: 18°32'44"E  
Lat: 33°44'33.4"S

Scale: 1:50,000

Date created: 2026/03/02

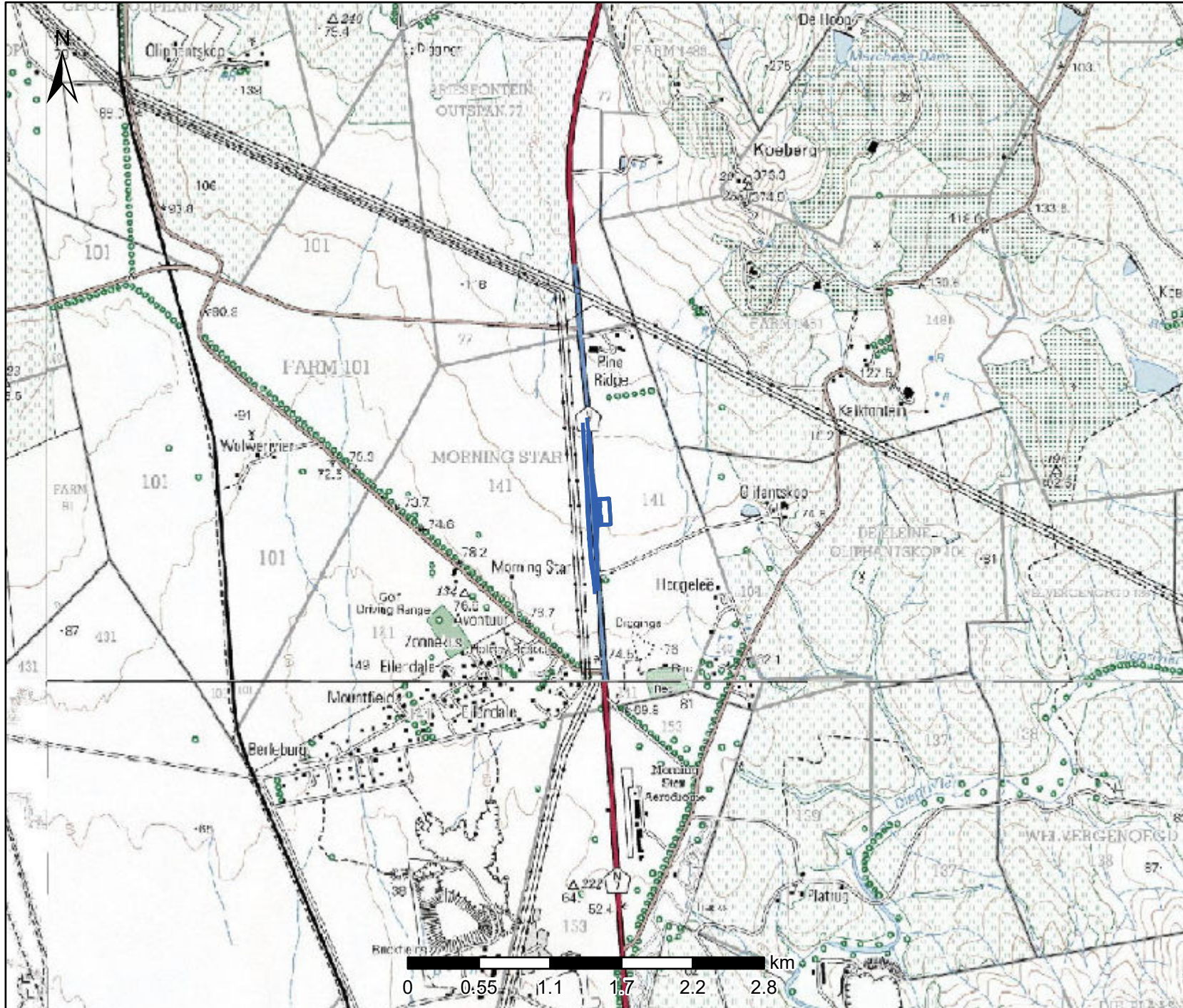


Western Cape  
Government  
**FOR YOU**



# Alternative 7 N7 Weighbridge 1: 50 000

Legend



Map Center: Lon: 18°32'45.9"E  
Lat: 33°44'16.7"S

Scale: 1:50,000

Date created: 2026/03/02



Western Cape  
Government  
FOR YOU