








# Mossel Bay DR1602

Mossel Bay Road & Culvert Project

## Legend

-  3 m Construction Footprint
-  DR1602 Structural Development
-  Existing Road Reserve
-  New Road Reserve
-  Temporary Deviation Road
-  Total Construction Footprint
-  Very High Aquatic Sensitivity Area

Veringersrivier

Google Earth

Image © 2026 Maxar Technologies

Image © 2026 Airbus



100 m